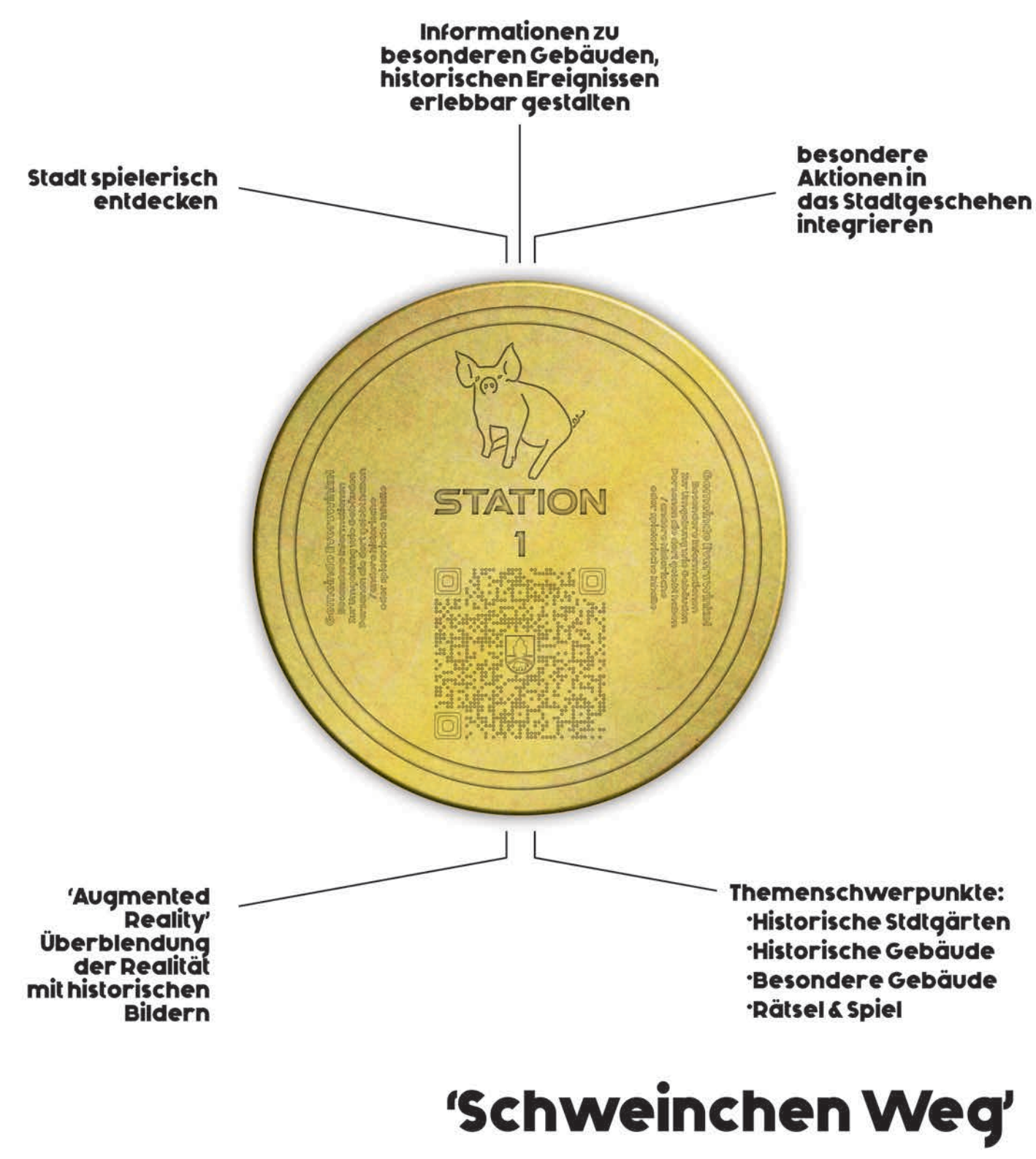
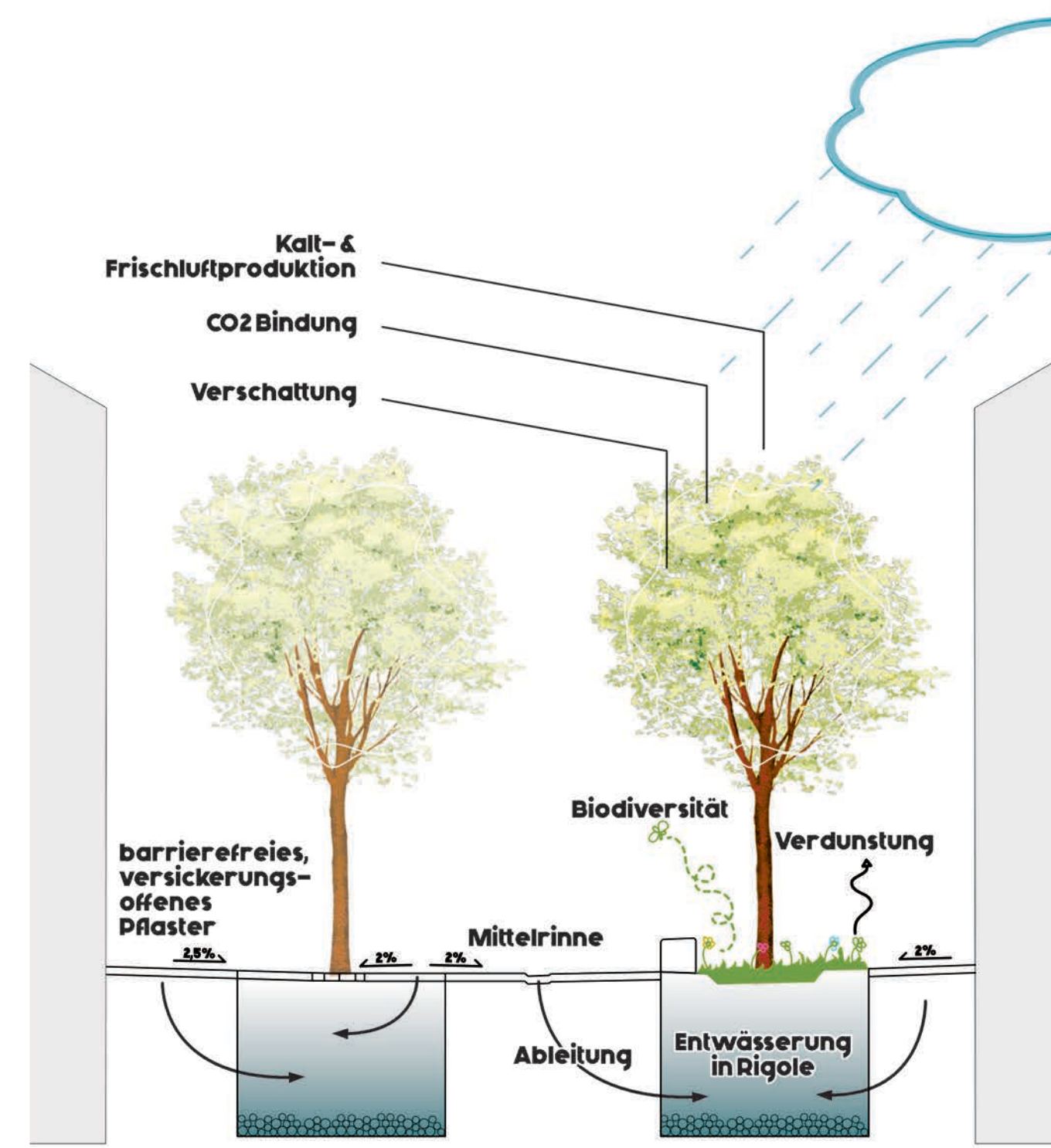




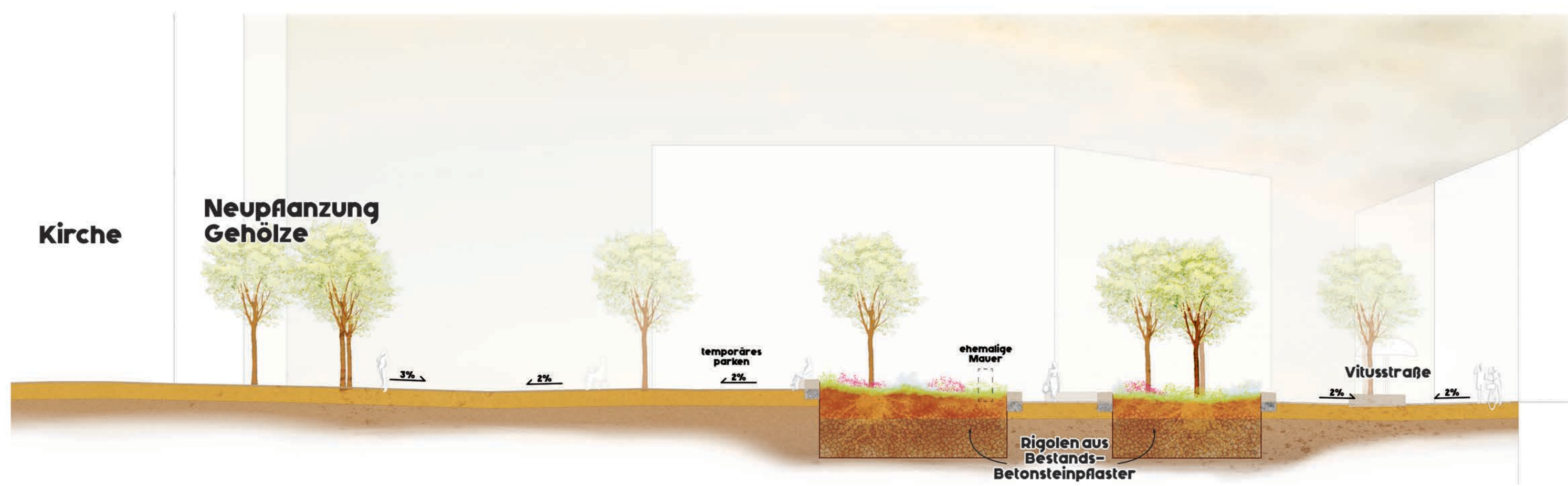
Magnusplatz, genordet [MI: 200]




'Schweinchen Weg'



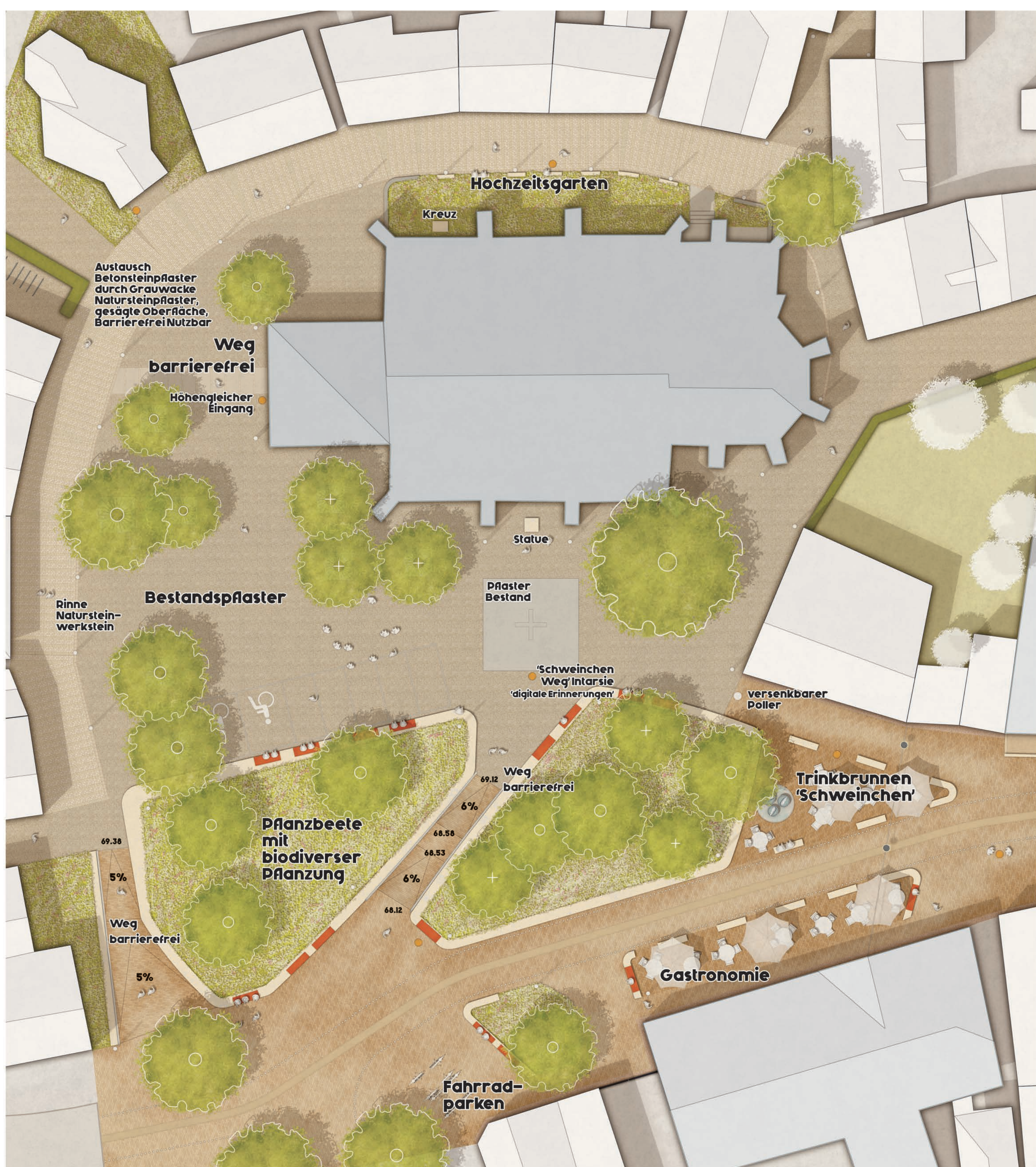
Regenwassermanagement



Schnitt durch die Vitusstraße [MI: 200]



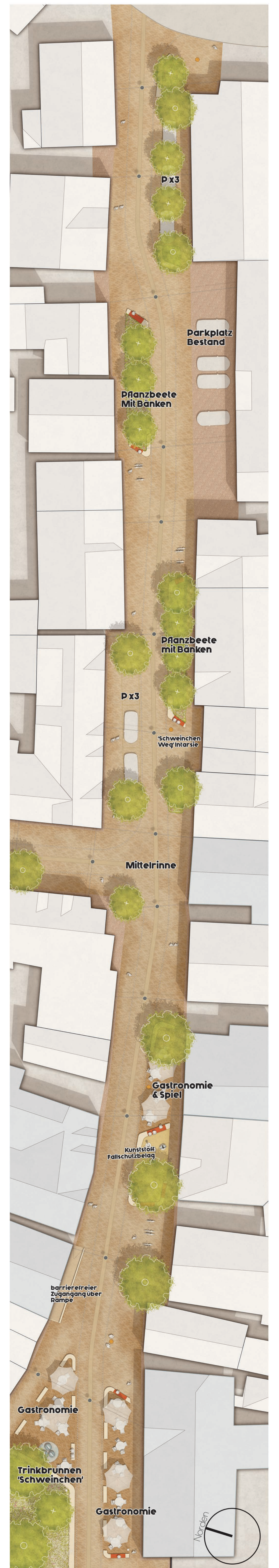
Oberflächenschnitt [MI: 20]



Kirchplatz, genordet [MI: 200]



Oberflächendetail [MI: 20]



Vitusstraße [MI: 200]